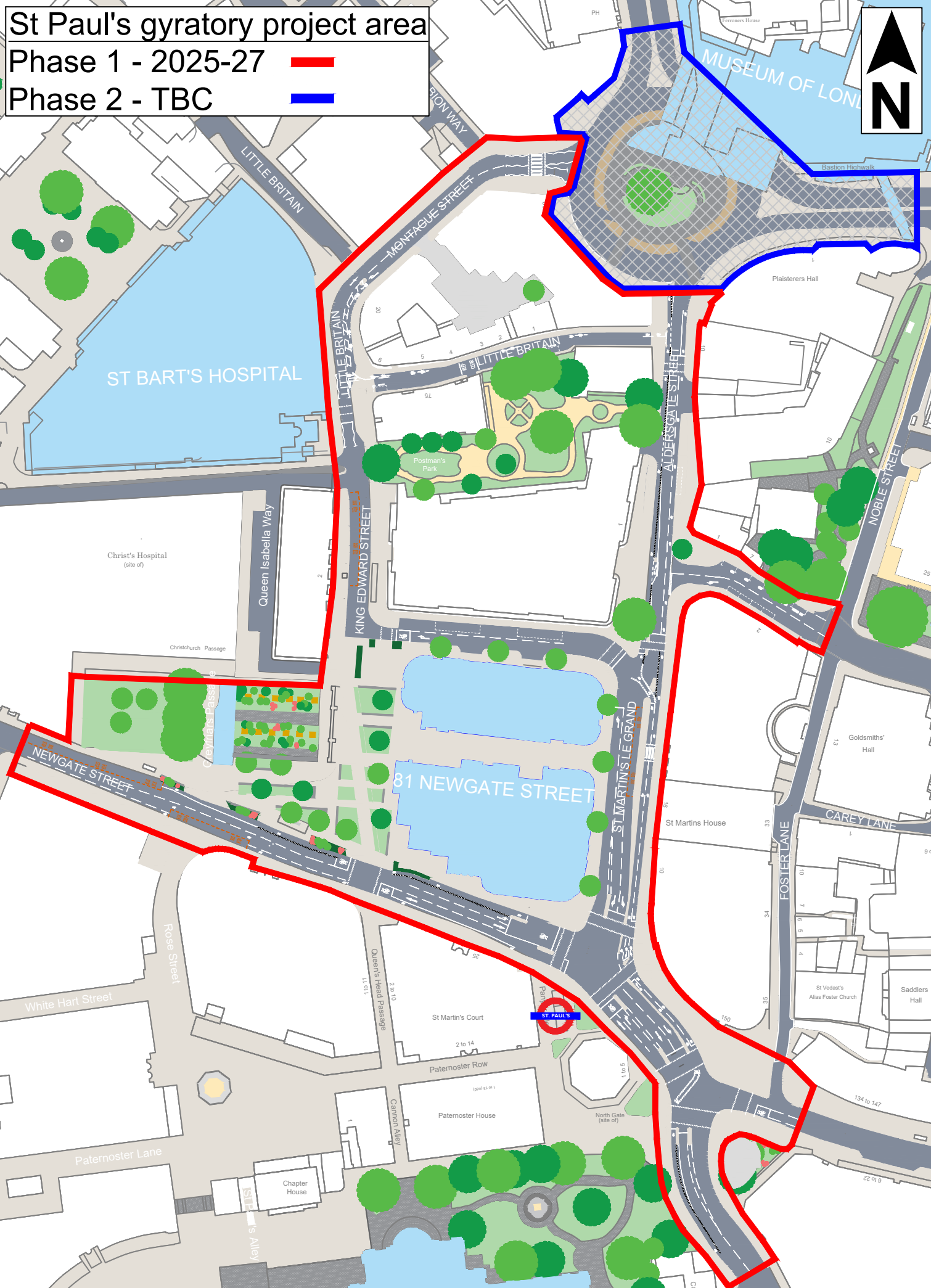






# St Paul's gyratory project area

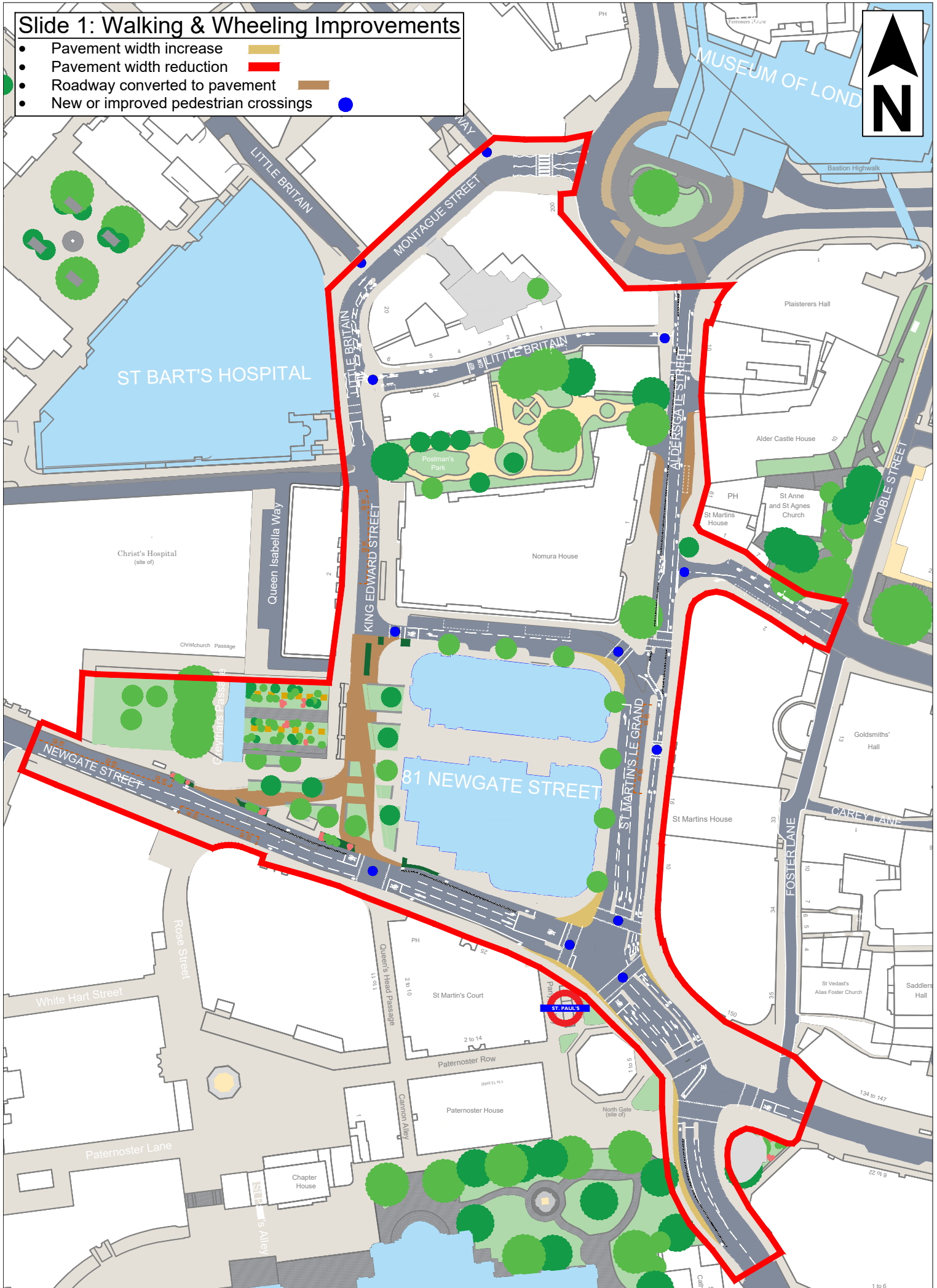
Phase 1 - 2025-27 —

Phase 2 - TBC —

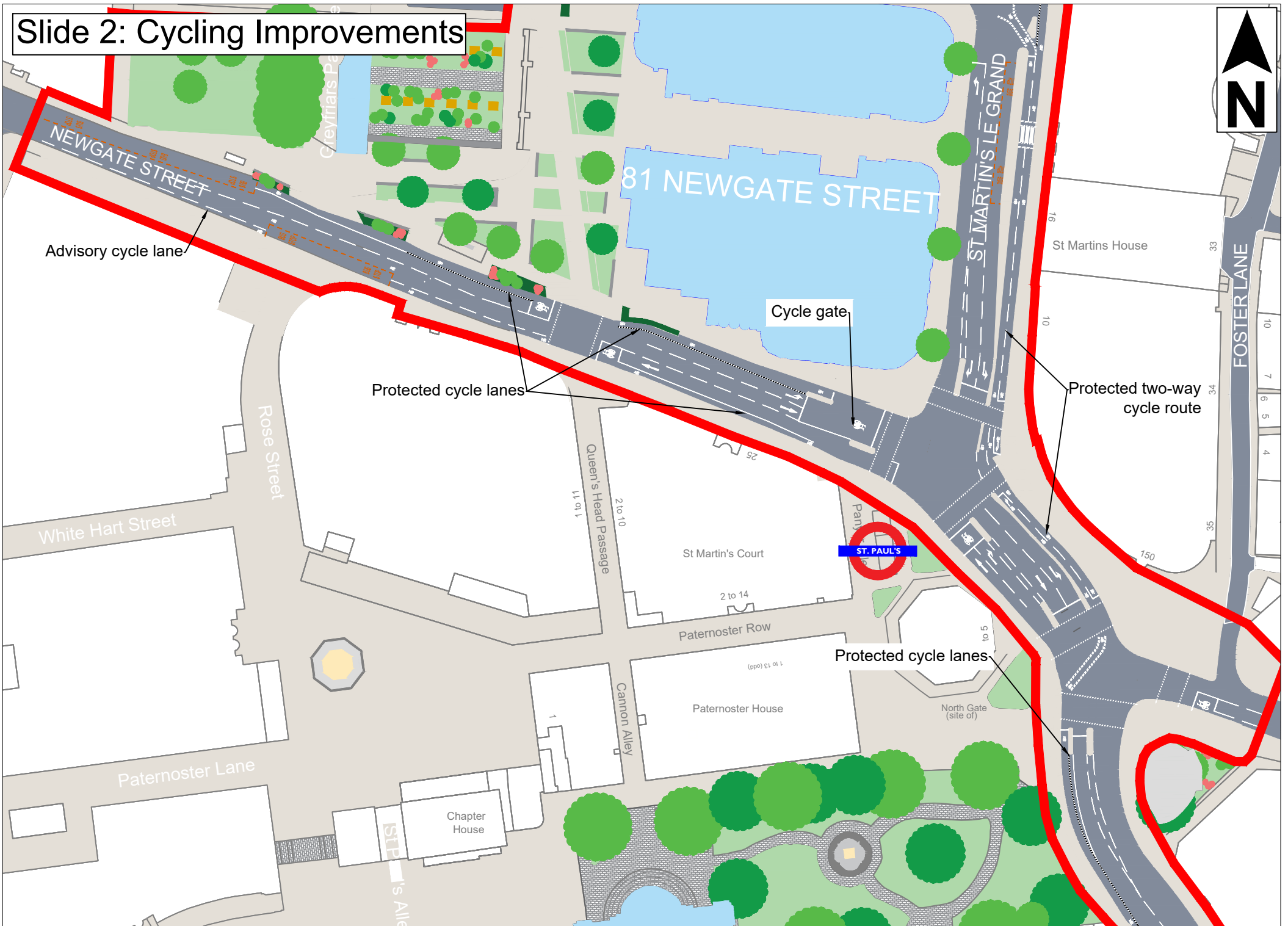


# Slide 1: Walking & Wheeling Improvements

- Pavement width increase 
- Pavement width reduction 
- Roadway converted to pavement 
- New or improved pedestrian crossings 



# Slide 2: Cycling Improvements



# Slide 2: Cycling Improvements

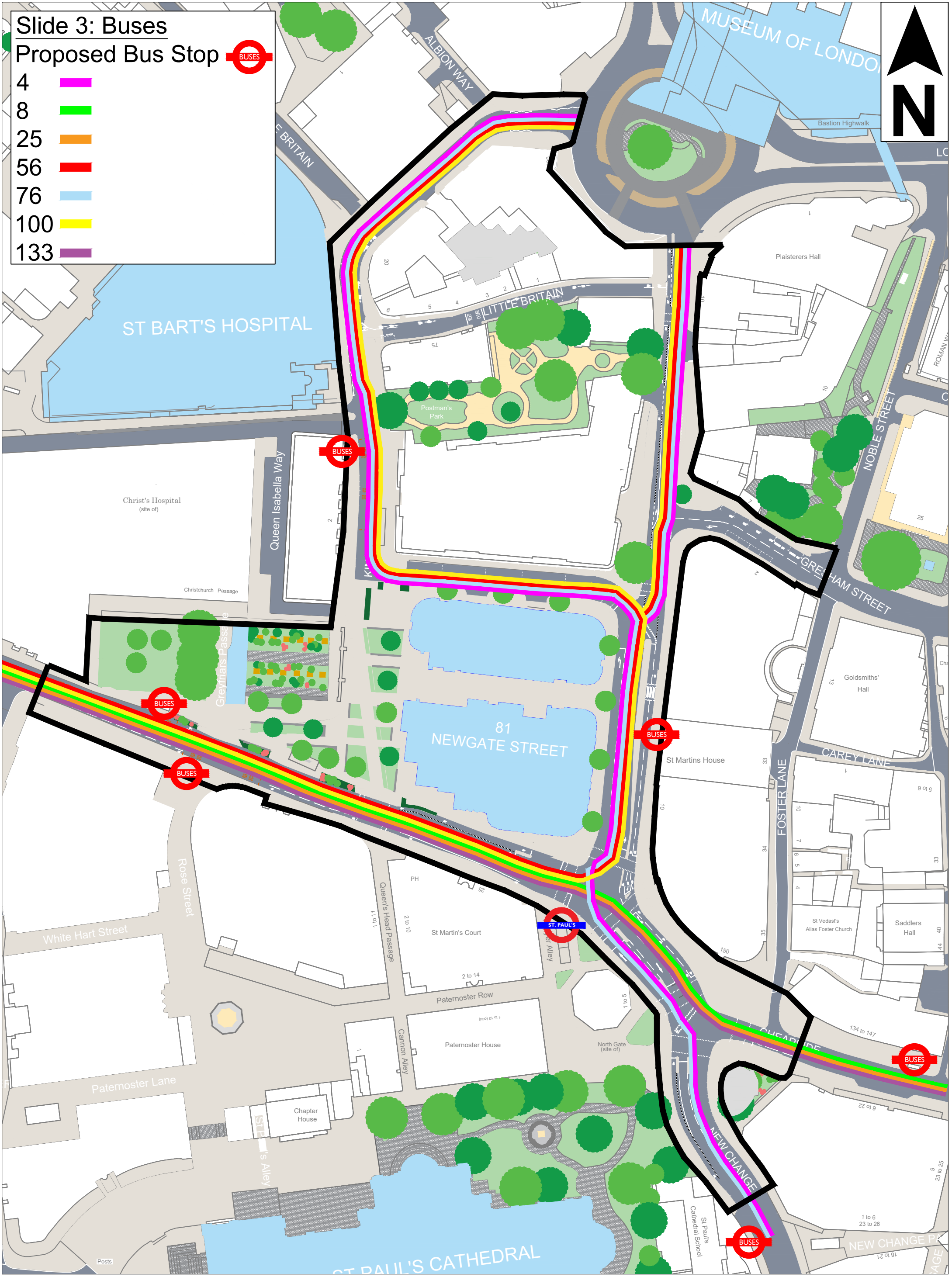


### Slide 3: Buses

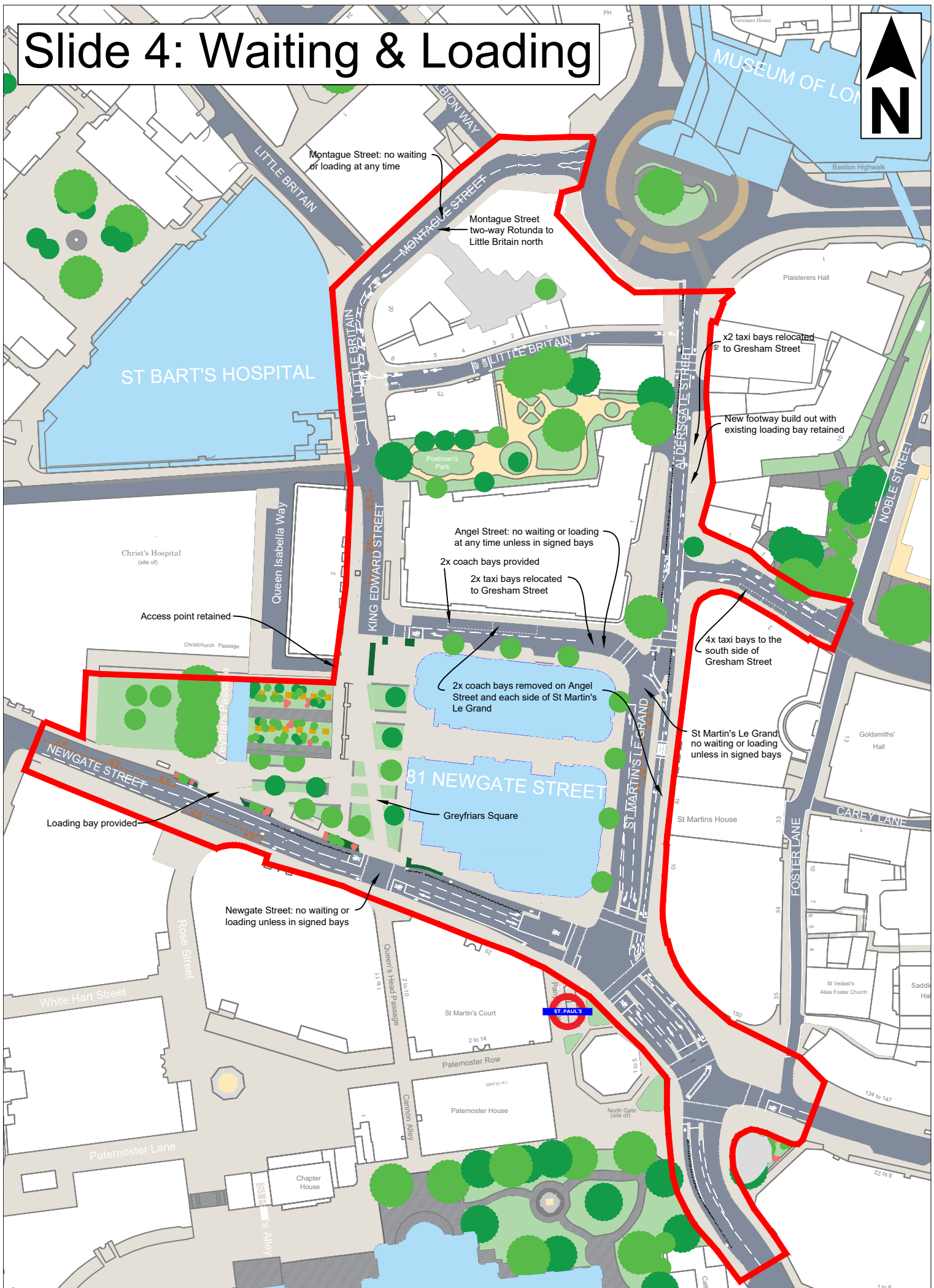
Proposed Bus Stop



- 4
- 8
- 25
- 56
- 76
- 100
- 133




# Slide 4: Waiting & Loading



# Slide 5: Vehicle Routes

Key:

Through Traffic



Local Access

